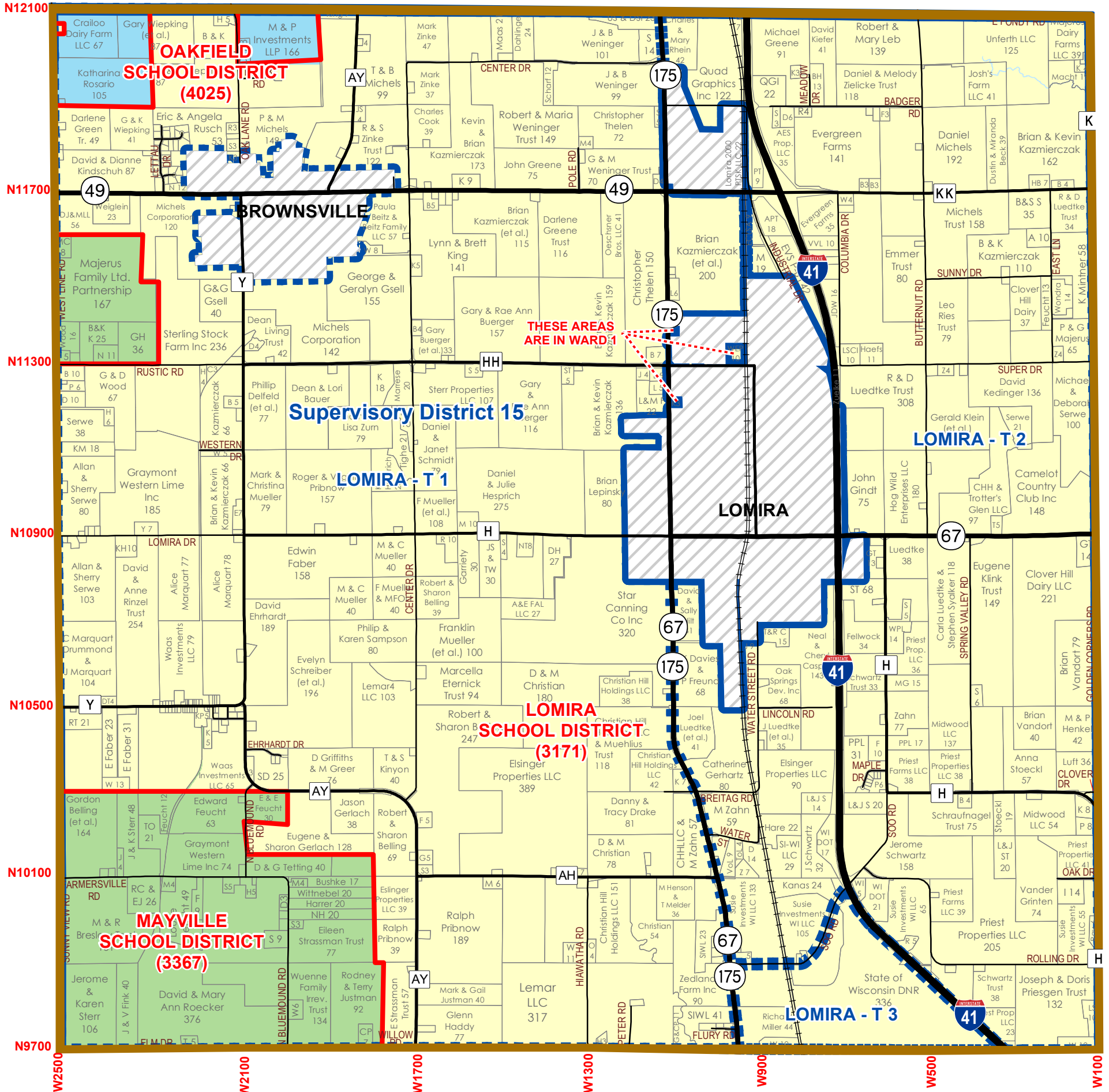


# 030 Town of Lomira

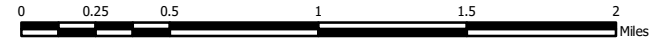

## 2022 Supervisory Districts, Wards & School Districts



Map Key	
	US Highways
	State Highways
	County Roads
	Town Roads
	Railroads
	Section Numbers
	Addressing Numbers
	Town Boundary
	Lakes / Ponds
	Ownership Parcels
	Cities & Villages
	School District Boundaries
	Supervisory District Boundaries
	Ward Boundaries

Other Districts		
Ward / Supervisory / Congressional		
1	15	6
2	15	6
3	15	5
State Senate		13
State Assembly		39
Aldermanic		X (none)
Sanitary		X (none)
Court of Appeals		4
Lake Management		X (none)
Other Special		X (none)

School Districts	
	3367 MAYVILLE
	4025 OAKFIELD
	3171 LOMIRA



Data displayed in the Dodge County Coordinate System. Parcel ownership information is current through April 2020. Created by Jesse O'Neill, Dodge County Land Resources & Parks, May 2022.